



# Longfield Solar Farm

Streets, Access and Rights of Way (SARoW) Plans

Document Reference : EN010118/APP/2.3(A)

Deadline 3

Revision 2.0

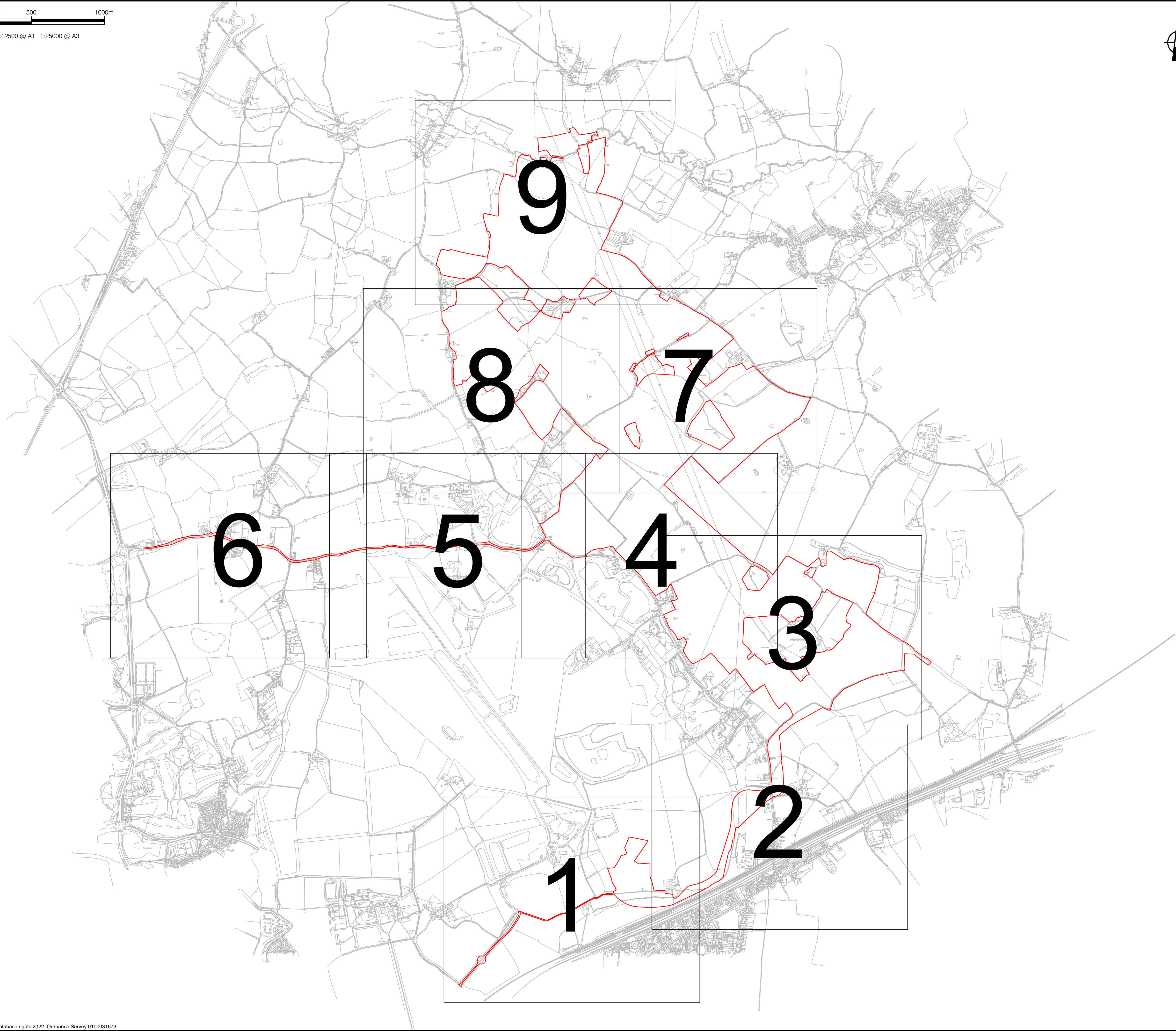

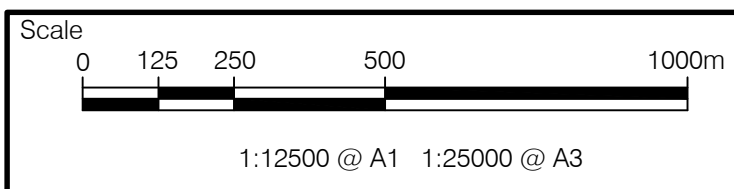
October 2022

Longfield Solar Energy Farm Ltd

## Streets, Access and Rights of Way Plans – Revisions Schedule

Drawing Title	Revision	Drawing Number	Reason for Revision
Streets, Access and Rights of Way Plans Key Plan	P02	60640215-1013-AROW-000	No change made – update to revision number only.
Streets, Access and Rights of Way Plans Sheet 1 of 9	P02	60640215-1013-AROW-001	No change made – update to revision number only.
Streets, Access and Rights of Way Plans Sheet 2 of 9	P02	60640215-1013-AROW-002	No change made – update to revision number only.
Streets, Access and Rights of Way Plans Sheet 3 of 9	P02	60640215-1013-AROW-003	Shows FD-T2 and FD-T3 (also FD-T4 on Sheet 4).
Streets, Access and Rights of Way Plans Sheet 4 of 9	P02	60640215-1013-AROW-004	Shows FD-T4 (also FD-T2 on Sheet 3).
Streets, Access and Rights of Way Plans Sheet 5 of 9	P02	60640215-1013-AROW-005	No change made – update to revision number only.
Streets, Access and Rights of Way Plans Sheet 6 of 9	P02	60640215-1013-AROW-006	No change made – update to revision number only.
Streets, Access and Rights of Way Plans Sheet 7 of 9	P02	60640215-1013-AROW-007	Shows FD-T6, FD-T7 and FD-T8 (also FD-T5 on Sheet 9).
Streets, Access and Rights of Way Plans Sheet 8 of 9	P02	60640215-1013-AROW-008	Shows FD-T1 (also FD-T6 on Sheet 7).
Streets, Access and Rights of Way Plans Sheet 9 of 9	P02	60640215-1013-AROW-009	Shows FD-T5 (also FD-T1 on Sheet 8).





**PROJECT**  
 Longfield Solar Farm  
 Development Consent Order

**CLIENT**  
 Longfield Solar Farm Ltd

**CONSULTANT**  
 AECOM  
 Saxon House, 27 Duke Street  
 Chelmsford, Essex, CM1 1HT  
 01245 771200 tel 01245 476121 fax  
 www.aecom.com

**GENERAL NOTES**

NOTES:

- The Streets, Access and Rights of Way Plans should be read in conjunction with the Development Consent Order and the documents to be certified under it, in particular articles 8, 9, 10, 11, 12 and 14 of, and Schedules 4, 5, 6, 7 and 8 to, the Development Consent Order.
- The purple lines denoting street works and the green lines denoting the authorisation of the use of motor vehicles over public rights of way are located either along the centreline of the street or public right of way to which they relate, or adjacent to it.

Infrastructure Planning (Applications: Prescribed Forms and Procedure) Regulations 2009 - Regulation 5(2)(k)  
 PINS Reference: EN010118

ISSUE/REVISION		
NO	DATE	DESCRIPTION
P02	03/10/2022	FOR DEADLINE 3
P01	23/02/2022	FOR DCO SUBMISSION

**PROJECT NUMBER**  
 60640215

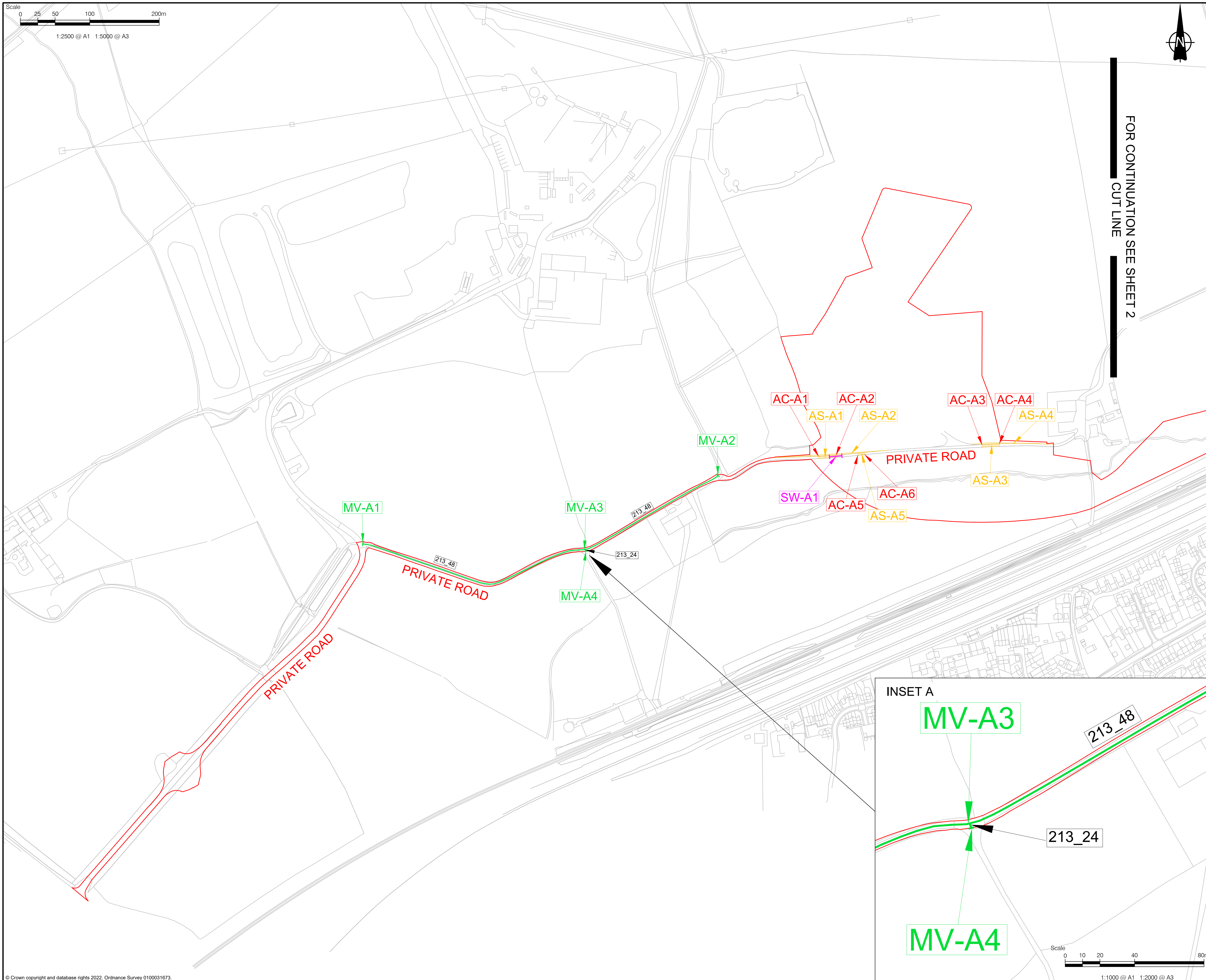
**SHEET TITLE**  
 Streets, Access and Rights of Way Plans  
 Key Plan

**SHEET NUMBER**  
 60640215-1013-AROW-000

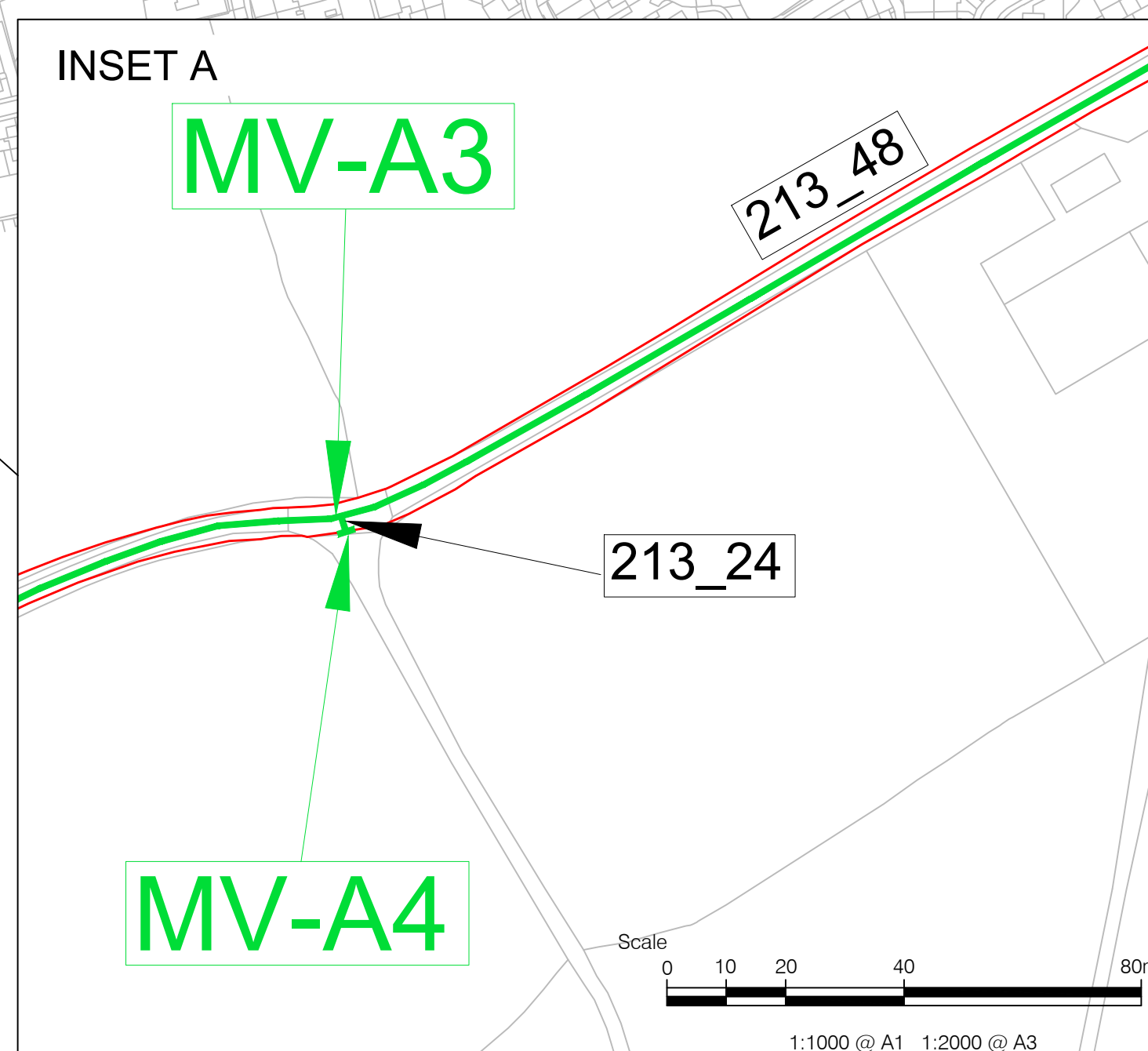
This drawing has been prepared for the use of AECOM's client. It may not be used, modified, reproduced or relied upon by third parties, except as agreed by AECOM or as required by law. AECOM accepts no responsibility, and denies any liability whatsoever, to any party that uses or relies on this drawing without AECOM's express written consent. Do not scale this document.



Last saved by: CHRIS BUIA, TON/2022-10-03, Last Plotted: 2022-10-03  
 Filename: \\CAM-AN-002.SCOTTHILSON.CO.UK\CTB\_CHE\_ENG\TRANSPORT CONSULTANCY PROJECTS\JOB FOLDERS\_60640215 - LONGFIELD SOLAR FARM\900 - CAD\_GIS\USF - SAROW PLANS - AMENDED - 031022.DWG  
 Project Management Initials: Designer: CC Checked: CB Approved: MW ISO A1 594mm x 841mm



FOR CONTINUATION SEE SHEET 2  
 CUT LINE



**PROJECT**  
 Longfield Solar Farm  
 Development Consent Order

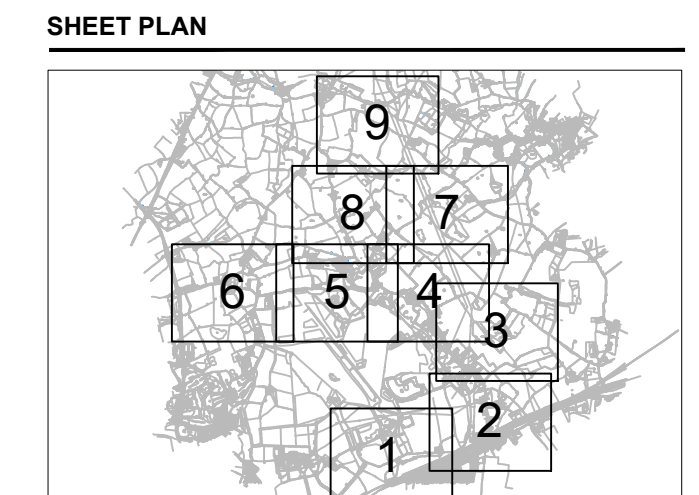
**CLIENT**  
 Longfield Solar Farm Ltd

**CONSULTANT**  
 AECOM  
 Saxon House, 27 Duke Street  
 Chelmsford, Essex, CM1 1HT  
 01245 771200 tel 01245 476121 fax  
 www.aecom.com

**GENERAL NOTES**  
**NOTES:**  
 1. The Streets, Access and Rights of Way Plans should be read in conjunction with the Development Consent Order and the documents to be certified under it, in particular articles 8, 9, 10, 11, 12 and 14 of, and Schedules 4, 5, 6, 7 and 8 to, the Development Consent Order.  
 2. The purple lines denoting street works and the green lines denoting the authorisation of the use of motor vehicles over public rights of way are located either along the centreline of the street or public right of way to which they relate, or adjacent to it.

**KEY**

- THE ORDER LIMITS
- FORMATION OF A NEW ACCESS TO THE HIGHWAY OR ALTERATION OR IMPROVEMENT OF AN EXISTING ACCESS TO THE HIGHWAY
- ALTERATION OF STREETS
- AUTHORIZATION OF USE OF MOTOR VEHICLES OVER PUBLIC RIGHTS OF WAY (WITH FOOTPATH TO BE MANAGED)
- STREET WORKS (SW)
- FOOTPATH TO BE MANAGED
- PROPOSED FOOTPATH CLOSURE AND STREET WORKS (FC)
- - - PROPOSED FOOTPATH DIVERSION
- CORRIDOR FOR PROPOSED FOOTPATH DIVERSION
- XXX\_XX PUBLIC RIGHTS OF WAY IDENTIFICATION NUMBER



Infrastructure Planning (Applications: Prescribed Forms and Procedure) Regulations 2009 - Regulation 5(2)(k)  
 PINS Reference: EN010118

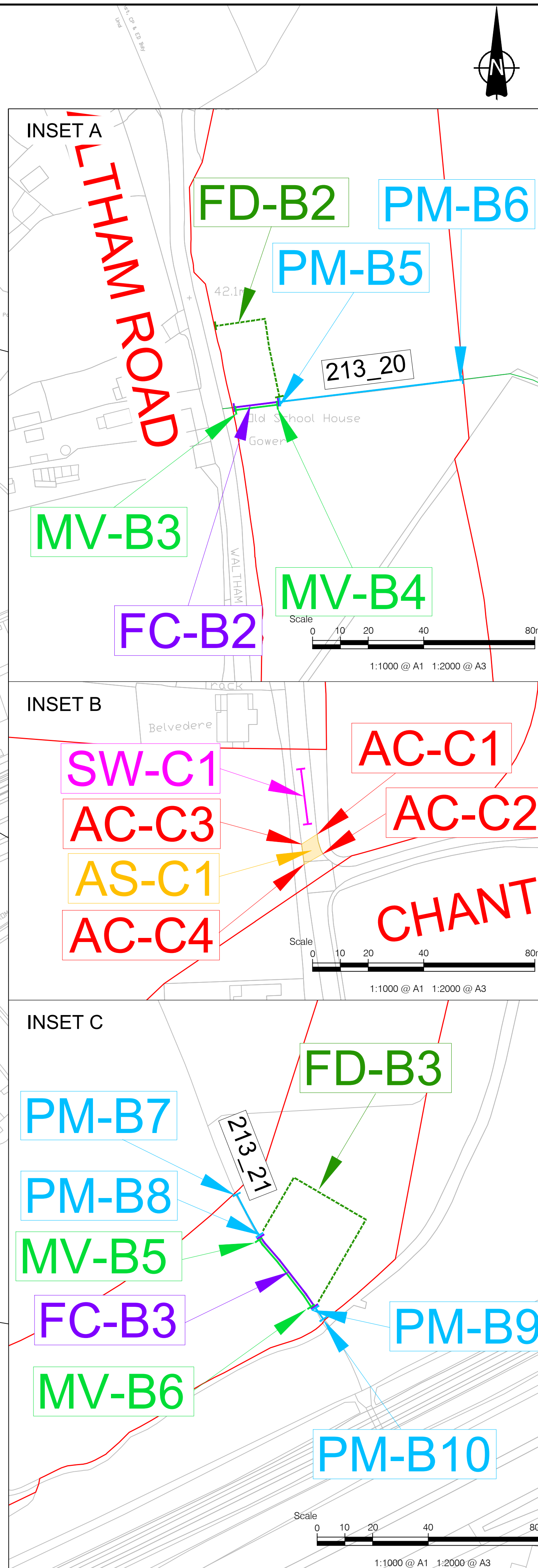
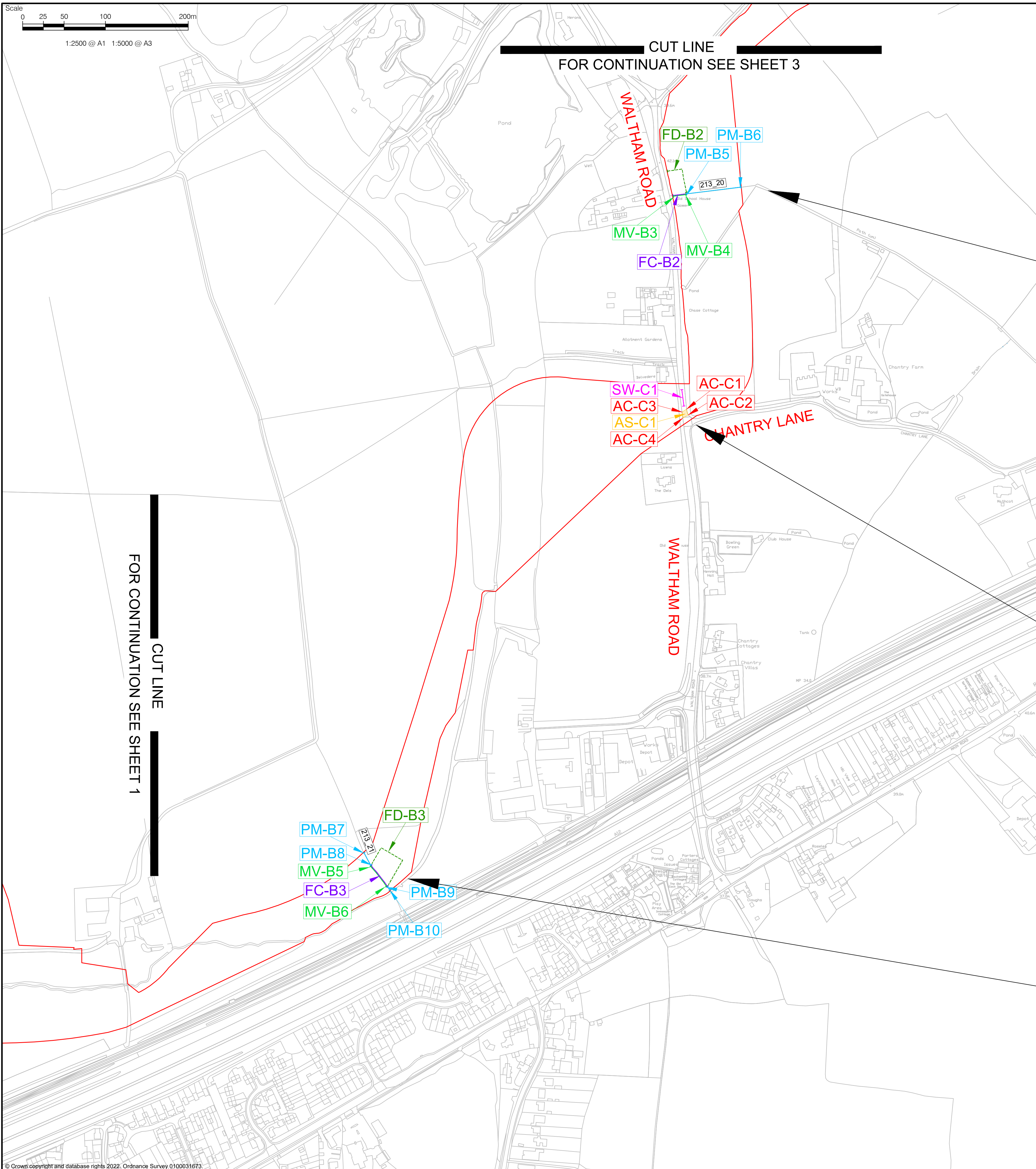
**ISSUE/REVISION**

NO	DATE	DESCRIPTION
P02	03/10/2022	FOR DEADLINE 3
P01	23/02/2022	FOR DCO SUBMISSION
I/R	DATE	DESCRIPTION

**PROJECT NUMBER**  
 60640215  
**SHEET TITLE**  
 Streets, Access and Rights of Way Plans  
 Sheet 1 of 9  
**SHEET NUMBER**  
 60640215-1013-AROW-001



Last saved by: CHRIS BURN, TON/2022-10-03, Last Plotted: 2022-10-03, File name: \\CAMAN-002.SCOTTHILSON.CO.UK\CTB\_CHE\_ENGINTEANS\PORT CONSULTANCY PROJECTS\JOB FOLDERS\_606160640215 - LONGFIELD SOLAR FARM\900 - CAD\_GIS\USP - SAROW PLANS - AMENDED - 031022.DWG  
 Project Management Initials: Designer: CC  
 Checked: CB  
 Approved: MW  
 ISO A1 594mm x 841mm



**PROJECT**  
 Longfield Solar Farm  
 Development Consent Order

**CLIENT**  
 Longfield Solar Farm Ltd

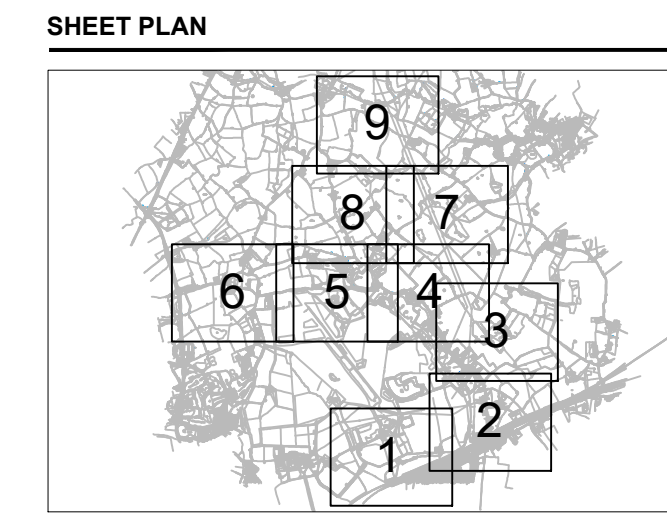
**CONSULTANT**  
 AECOM  
 Saxon House, 27 Duke Street  
 Chelmsford, Essex, CM1 1HT  
 01245 771200 tel 01245 476121 fax  
 www.aecom.com

**GENERAL NOTES**

**NOTES:**

- The Streets, Access and Rights of Way Plans should be read in conjunction with the Development Consent Order and the documents to be certified under it, in particular articles 8, 9, 10, 11, 12 and 14 of, and Schedules 4, 5, 6, 7 and 8 to, the Development Consent Order.
- The purple lines denoting street works and the green lines denoting the authorisation of the use of motor vehicles over public rights of way are located either along the centreline of the street or public right of way to which they relate, or adjacent to it.

- KEY**
- THE ORDER LIMITS
  - FORMATION OF A NEW ACCESS TO THE HIGHWAY OR ALTERATION OR IMPROVEMENT OF AN EXISTING ACCESS TO THE HIGHWAY
  - ALTERATION OF STREETS
  - AUTHORISATION OF USE OF MOTOR VEHICLES OVER PUBLIC RIGHTS OF WAY (WITH FOOTPATH TO BE MANAGED)
  - STREET WORKS (SW)
  - FOOTPATH TO BE MANAGED
  - PROPOSED FOOTPATH CLOSURE AND STREET WORKS (FC)
  - PROPOSED FOOTPATH DIVERSION
  - CORRIDOR FOR PROPOSED FOOTPATH DIVERSION
  - XXX\_XX PUBLIC RIGHTS OF WAY IDENTIFICATION NUMBER



Infrastructure Planning (Applications: Prescribed Forms and Procedure) Regulations 2009 - Regulation 5(2)(k)  
 PINS Reference: EN010118

**ISSUE/REVISION**

NO	DATE	DESCRIPTION
P02	03/10/2022	FOR DEADLINE 3
P01	23/02/2022	FOR DCO SUBMISSION
I/R	DATE	DESCRIPTION

**PROJECT NUMBER**  
 60640215

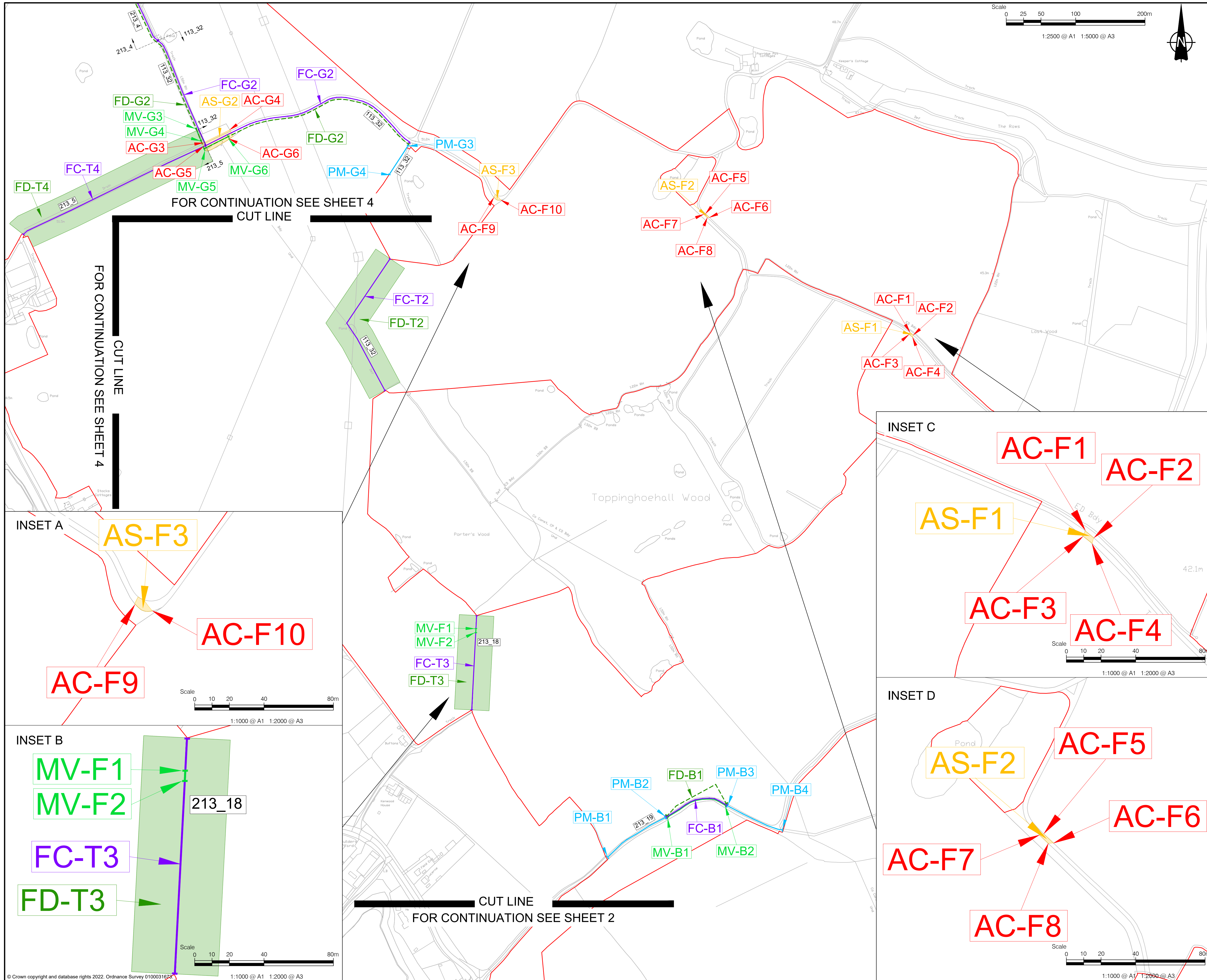
**SHEET TITLE**  
 Streets, Access and Rights of Way Plans  
 Sheet 2 of 9

**SHEET NUMBER**  
 60640215-1013-AROW-002

This drawing has been prepared for the use of AECOM's client. It may not be used, modified, reproduced or relied upon by third parties, except as agreed by AECOM or as required by law. AECOM accepts no responsibility, and denies any liability whatsoever, to any party that uses or relies on this drawing without AECOM's express written consent. Do not scale this document.



ISO A1 594mm x 841mm  
 Approved: MW  
 Checked: CB  
 Designer: CC  
 Project Management Initials: 031022.DWG  
 AMENDED - 031022.DWG  
 LONGFIELD SOLAR FARM 900 - CAD\_GIS/USF - SAROW PLANS - AMENDED - 031022.DWG  
 2022-10-03  
 Last Plotted: 2022-10-03  
 File name: \\CAM-MAN-002-SCOTTWILSON.CO.UK\CTB\_CHE\_ENG\TRANSPORT CONSULTANCY PROJECTS\JOB FOLDERS\_60640215 - LONGFIELD SOLAR FARM 900 - CAD\_GIS/USF - SAROW PLANS - AMENDED - 031022.DWG  
 © Crown copyright and database rights 2022. Ordnance Survey 0100031622



**PROJECT**  
 Longfield Solar Farm  
 Development Consent Order

**CLIENT**  
 Longfield Solar Farm Ltd

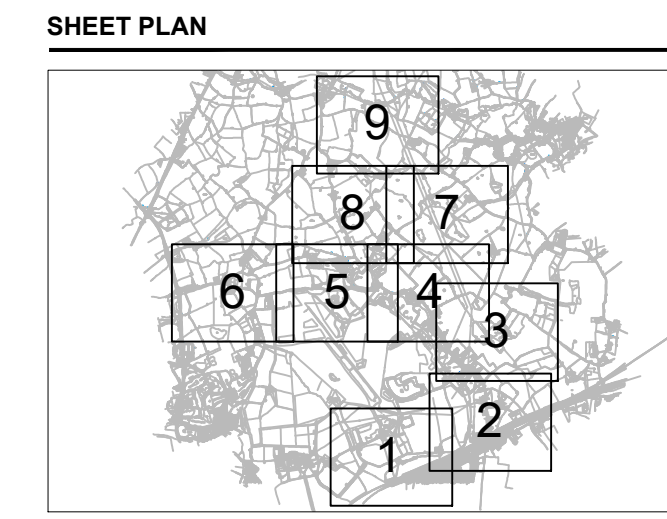
**CONSULTANT**  
 AECOM  
 Saxon House, 27 Duke Street  
 Chelmsford, Essex, CM1 1HT  
 01245 771200 tel 01245 476121 fax  
 www.aecom.com

**GENERAL NOTES**

**NOTES:**

- The Streets, Access and Rights of Way Plans should be read in conjunction with the Development Consent Order and the documents to be certified under it, in particular articles 8, 9, 10, 11, 12 and 14 of, and Schedules 4, 5, 6, 7 and 8 to, the Development Consent Order.
- The purple lines denoting street works and the green lines denoting the authorisation of the use of motor vehicles over public rights of way are located either along the centreline of the street or public right of way to which they relate, or adjacent to it.

- KEY**
- THE ORDER LIMITS
  - FORMATION OF A NEW ACCESS TO THE HIGHWAY OR ALTERATION OR IMPROVEMENT OF AN EXISTING ACCESS TO THE HIGHWAY
  - ALTERATION OF STREETS
  - AUTHORISATION OF USE OF MOTOR VEHICLES OVER PUBLIC RIGHTS OF WAY (WITH FOOTPATH TO BE MANAGED)
  - STREET WORKS (SW)
  - FOOTPATH TO BE MANAGED
  - PROPOSED FOOTPATH CLOSURE AND STREET WORKS (FC)
  - PROPOSED FOOTPATH DIVERSION
  - CORRIDOR FOR PROPOSED FOOTPATH DIVERSION
  - XXX\_XX PUBLIC RIGHTS OF WAY IDENTIFICATION NUMBER



Infrastructure Planning (Applications: Prescribed Forms and Procedure) Regulations 2009 - Regulation 5(2)(k)  
 PINS Reference: EN010118

**ISSUE/REVISION**

NO	DATE	DESCRIPTION
P02	03/10/2022	FOR DEADLINE 3
P01	23/02/2022	FOR DCO SUBMISSION
I/R	DATE	DESCRIPTION

**PROJECT NUMBER**  
 60640215

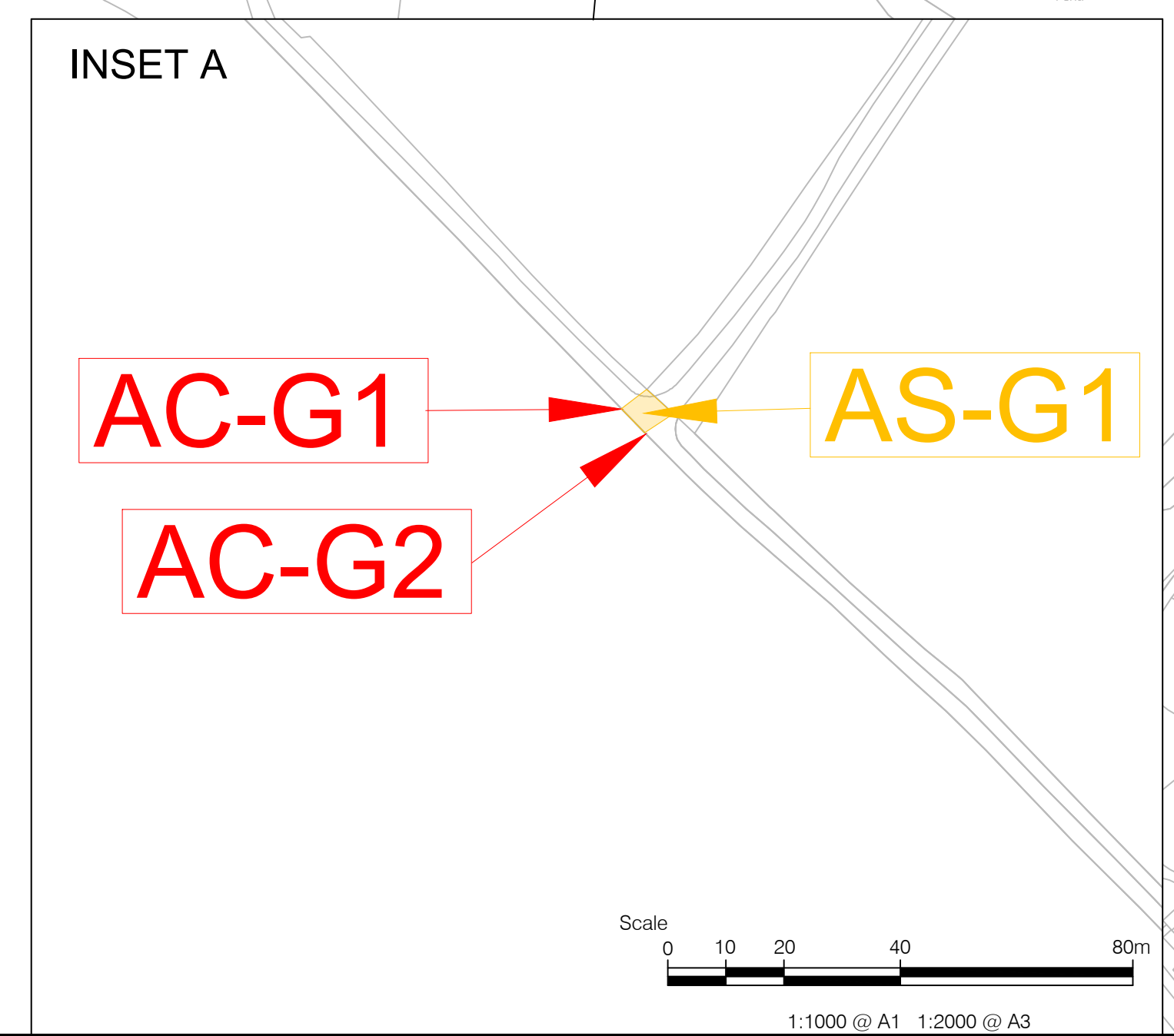
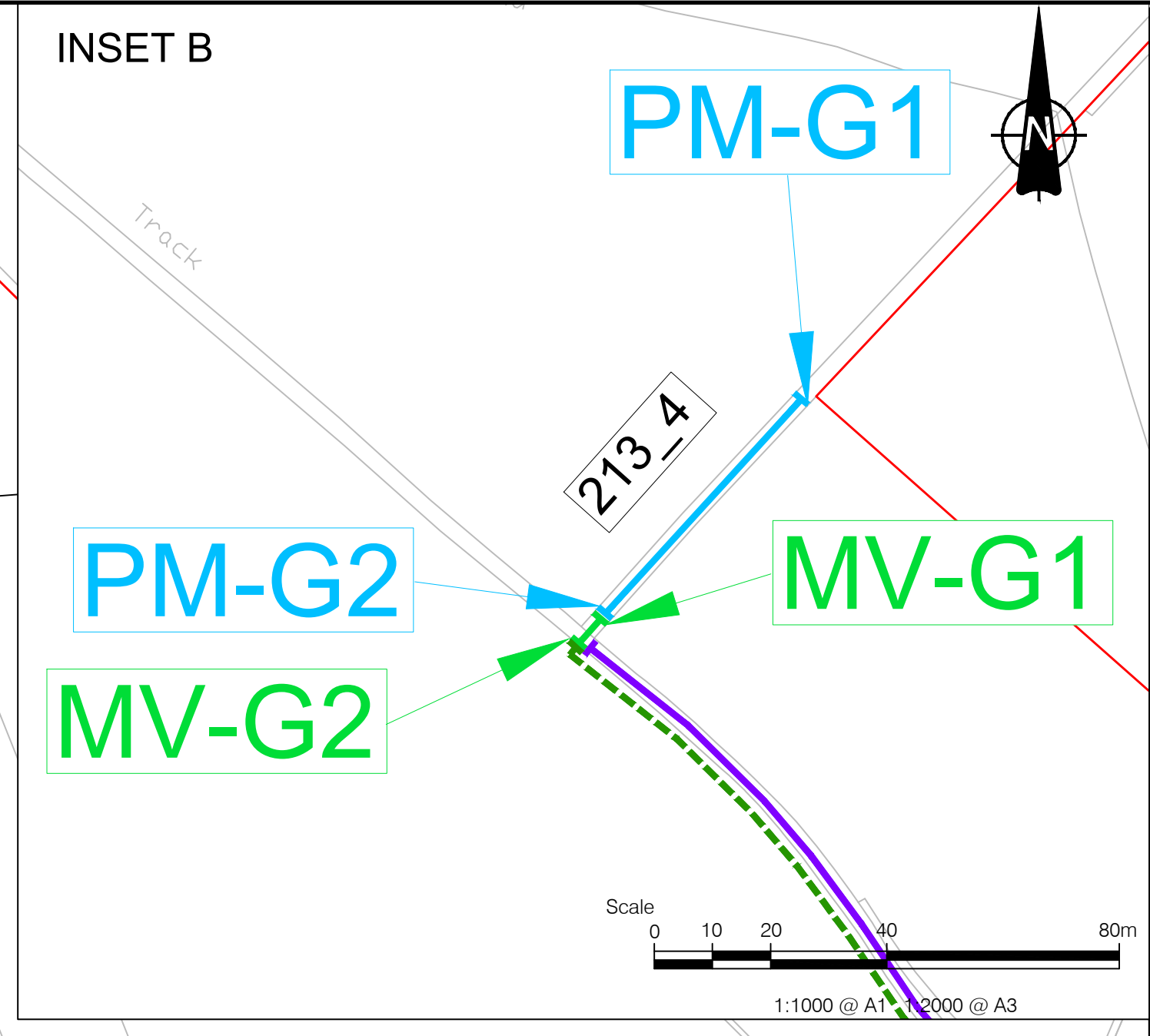
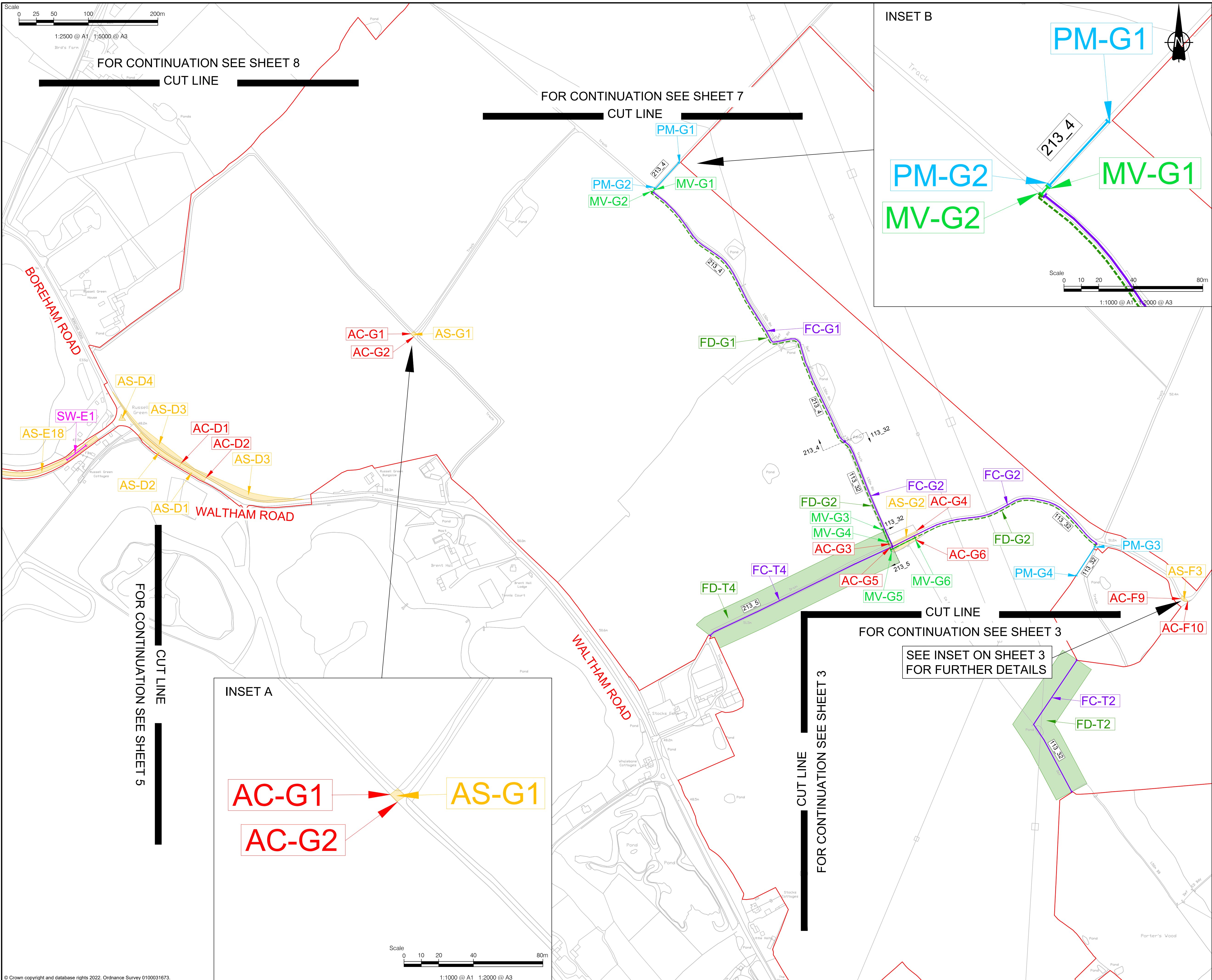
**SHEET TITLE**  
 Streets, Access and Rights of Way Plans  
 Sheet 3 of 9

**SHEET NUMBER**  
 60640215-1013-AROW-003

This drawing has been prepared for the use of AECOM's client. It may not be used, modified, reproduced or relied upon by third parties, except as agreed by AECOM or as required by law. AECOM accepts no responsibility, and denies any liability whatsoever, to any party that uses or relies on this drawing without AECOM's express written consent. Do not scale this document.



ISO A1 594mm x 841mm  
 Approved: MW  
 Checked: CB  
 Designer: CC  
 Project Management Initials: 031022.DWG  
 Last saved by: CHRIS BURN, TON/2022\_10\_03, Last Plotted: 2022\_10\_03  
 Filename: \\CAMAN\002.SCOTTHILSON.CO.UK\CTB\_CHE\_ENG\TRANSPORT CONSULTANCY PROJECTS\JOB FOLDERS\_60640215 - LONGFIELD SOLAR FARM\900 - CAD\_GIS\USF - SAROW PLANS - AMENDED - 031022.DWG



**PROJECT**  
 Longfield Solar Farm  
 Development Consent Order

**CLIENT**  
 Longfield Solar Farm Ltd

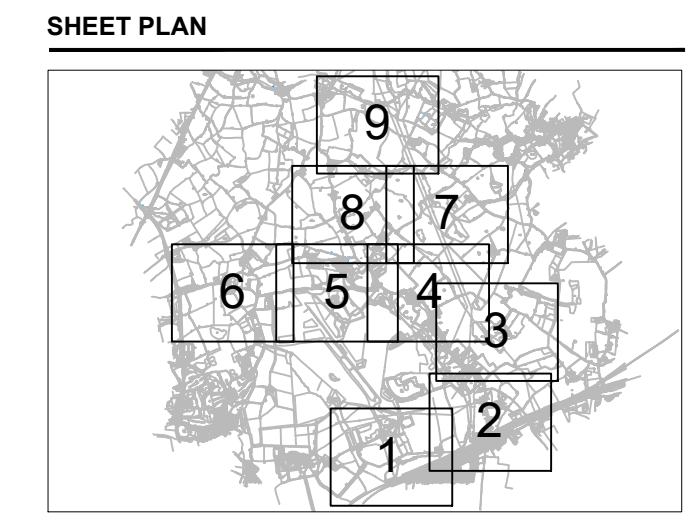
**CONSULTANT**  
 AECOM  
 Saxon House, 27 Duke Street  
 Chelmsford, Essex, CM1 1HT  
 01245 771200 tel 01245 476121 fax  
 www.aecom.com

**GENERAL NOTES**

NOTES:

- The Streets, Access and Rights of Way Plans should be read in conjunction with the Development Consent Order and the documents to be certified under it, in particular articles 8, 9, 10, 11, 12 and 14 of, and Schedules 4, 5, 6, 7 and 8 to, the Development Consent Order.
- The purple lines denoting street works and the green lines denoting the authorisation of the use of motor vehicles over public rights of way are located either along the centreline of the street or public right of way to which they relate, or adjacent to it.

- KEY**
- THE ORDER LIMITS
  - FORMATION OF A NEW ACCESS TO THE HIGHWAY OR ALTERATION OR IMPROVEMENT OF AN EXISTING ACCESS TO THE HIGHWAY
  - ALTERATION OF STREETS
  - AUTHORISATION OF USE OF MOTOR VEHICLES OVER PUBLIC RIGHTS OF WAY (WITH FOOTPATH TO BE MANAGED)
  - STREET WORKS (SW)
  - FOOTPATH TO BE MANAGED
  - PROPOSED FOOTPATH CLOSURE AND STREET WORKS (FC)
  - PROPOSED FOOTPATH DIVERSION
  - CORRIDOR FOR PROPOSED FOOTPATH DIVERSION
  - XXX\_XX PUBLIC RIGHTS OF WAY IDENTIFICATION NUMBER



Infrastructure Planning (Applications: Prescribed Forms and Procedure) Regulations 2009 - Regulation 5(2)(k)  
 PINS Reference: EN010118

**ISSUE/REVISION**

NO	DATE	DESCRIPTION
P02	03/10/2022	FOR DEADLINE 3
P01	23/02/2022	FOR DCO SUBMISSION
I/R	DATE	DESCRIPTION

**PROJECT NUMBER**  
 60640215

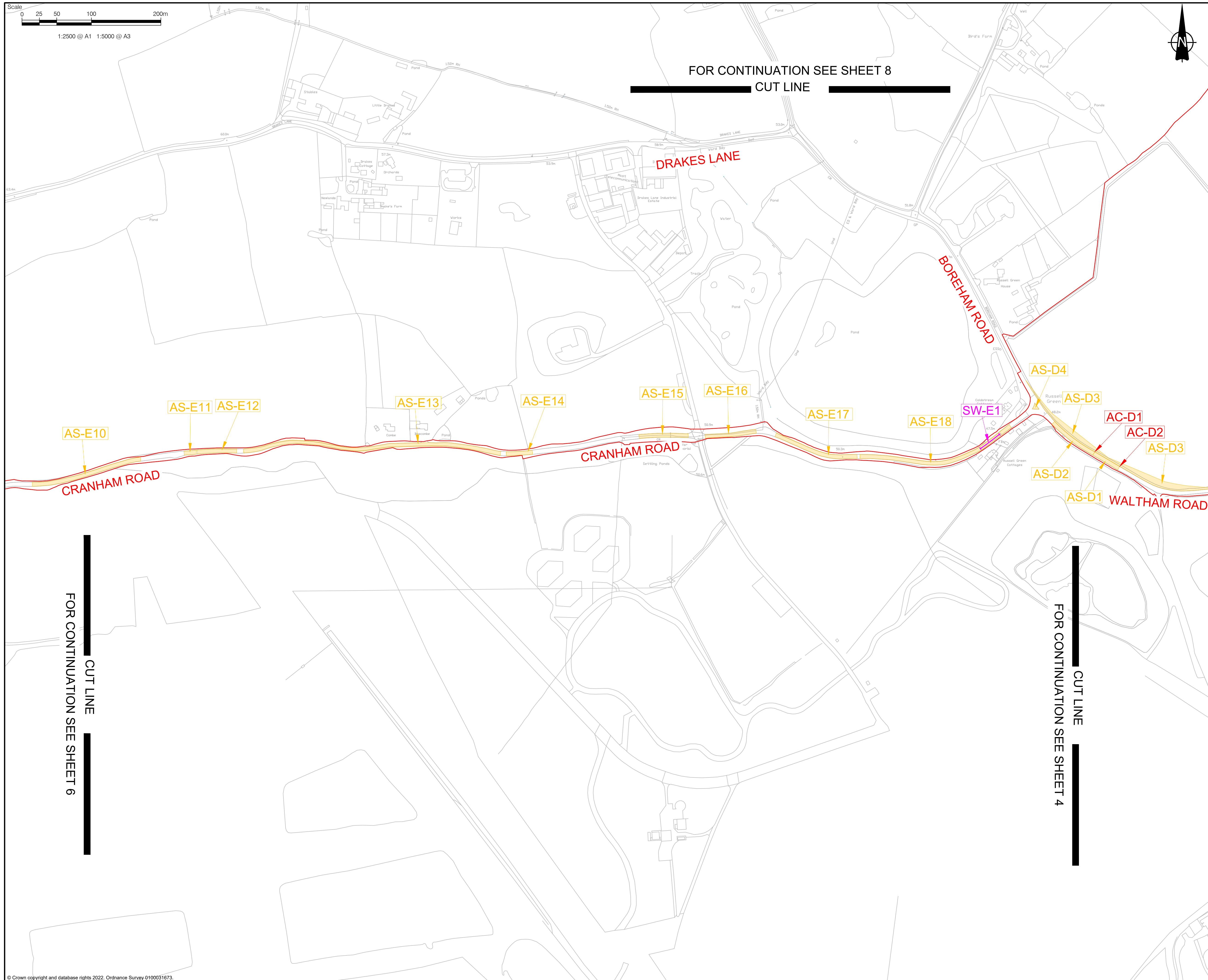
**SHEET TITLE**  
 Streets, Access and Rights of Way Plans  
 Sheet 4 of 9

**SHEET NUMBER**  
 60640215-1013-AROW-004

This drawing has been prepared for the use of AECOM's client. It may not be used, modified, reproduced or relied upon by third parties, except as agreed by AECOM or as required by law. AECOM accepts no responsibility, and denies any liability whatsoever, to any party that uses or relies on this drawing without AECOM's express written consent. Do not scale this document.



Last saved by: CHRIS BURN, TON/2022-10-03, Last Plotted: 2022-10-03, Filename: \\CAM-AN-002-SCOTTWILSON.CO.UK\CTB\_CHE\_ENG\TRANSPORT CONSULTANCY PROJECTS\JOB FOLDERS\_606160640215 - LONGFIELD SOLAR FARM\900 - CAD\_GIS\USF - SAROW PLANS - AMENDED - 031022.DWG  
 Project Management Initials: Designer: CC Checked: CB Approved: MW ISO A1 594mm x 841mm



FOR CONTINUATION SEE SHEET 8  
CUT LINE

FOR CONTINUATION SEE SHEET 6  
CUT LINE

FOR CONTINUATION SEE SHEET 4  
CUT LINE



**PROJECT**

Longfield Solar Farm  
Development Consent Order

**CLIENT**

Longfield Solar Farm Ltd

**CONSULTANT**

AECOM  
Saxon House, 27 Duke Street  
Chelmsford, Essex, CM1 1HT  
01245 771200 tel 01245 476121 fax  
www.aecom.com

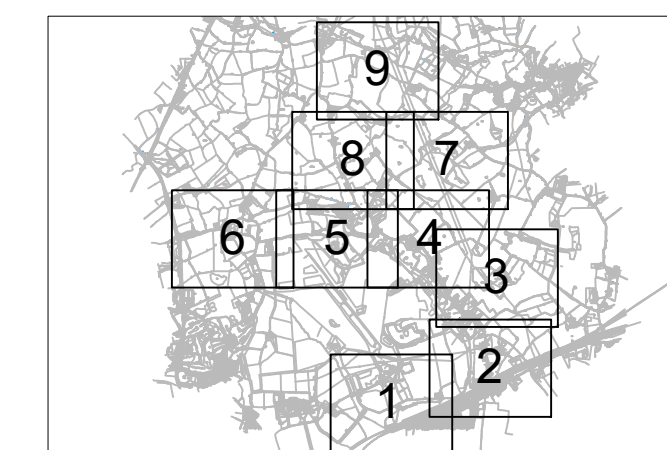
**GENERAL NOTES**

- NOTES:
- The Streets, Access and Rights of Way Plans should be read in conjunction with the Development Consent Order and the documents to be certified under it, in particular articles 8, 9, 10, 11, 12 and 14 of, and Schedules 4, 5, 6, 7 and 8 to, the Development Consent Order.
  - The purple lines denoting street works and the green lines denoting the authorisation of the use of motor vehicles over public rights of way are located either along the centreline of the street or public right of way to which they relate, or adjacent to it.

**KEY**

- THE ORDER LIMITS
- FORMATION OF A NEW ACCESS TO THE HIGHWAY OR ALTERATION OR IMPROVEMENT OF AN EXISTING ACCESS TO THE HIGHWAY
- ALTERATION OF STREETS
- AUTHORISATION OF USE OF MOTOR VEHICLES OVER PUBLIC RIGHTS OF WAY (WITH FOOTPATH TO BE MANAGED)
- STREET WORKS (SW)
- FOOTPATH TO BE MANAGED
- PROPOSED FOOTPATH CLOSURE AND STREET WORKS (FC)
- PROPOSED FOOTPATH DIVERSION
- CORRIDOR FOR PROPOSED FOOTPATH DIVERSION
- XXX\_XX PUBLIC RIGHTS OF WAY IDENTIFICATION NUMBER

**SHEET PLAN**



Infrastructure Planning (Applications: Prescribed Forms and Procedure) Regulations 2009 - Regulation 5(2)(k)  
PINS Reference: EN010118

**ISSUE/REVISION**

I/R	DATE	DESCRIPTION
P02	03/10/2022	FOR DEADLINE 3
P01	23/02/2022	FOR DCO SUBMISSION

**PROJECT NUMBER**

60640215

**SHEET TITLE**

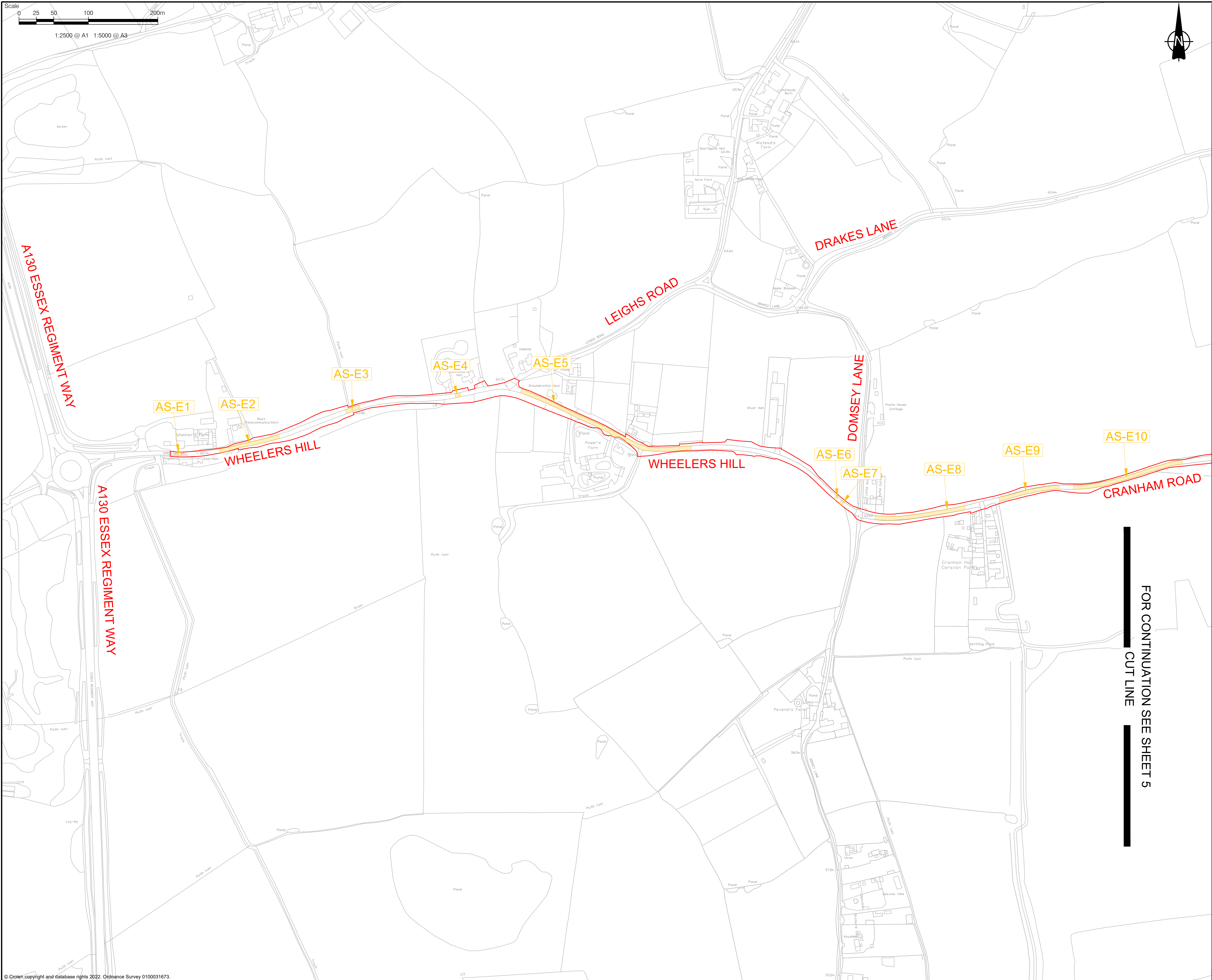
Streets, Access and Rights of Way Plans  
Sheet 5 of 9

**SHEET NUMBER**

60640215-1013-AROW-005

This drawing has been prepared for the use of AECOM's client. It may not be used, modified, reproduced or relied upon by third parties, except as agreed by AECOM or as required by law. AECOM accepts no responsibility, and denies any liability whatsoever, to any party that uses or relies on this drawing without AECOM's express written consent. Do not scale this document.





**PROJECT**  
 Longfield Solar Farm  
 Development Consent Order

**CLIENT**  
 Longfield Solar Farm Ltd

**CONSULTANT**  
 AECOM  
 Saxon House, 27 Duke Street  
 Chelmsford, Essex, CM1 1HT  
 01245 771200 tel 01245 476121 fax  
 www.aecom.com

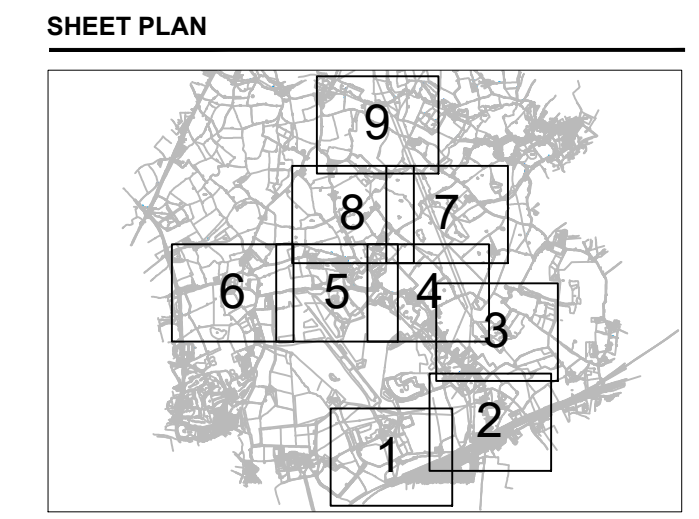
**GENERAL NOTES**

**NOTES:**

- The Streets, Access and Rights of Way Plans should be read in conjunction with the Development Consent Order and the documents to be certified under it, in particular articles 8, 9, 10, 11, 12 and 14 of, and Schedules 4, 5, 6, 7 and 8 to, the Development Consent Order.
- The purple lines denoting street works and the green lines denoting the authorisation of the use of motor vehicles over public rights of way are located either along the centreline of the street or public right of way to which they relate, or adjacent to it.

**KEY**

- THE ORDER LIMITS
- FORMATION OF A NEW ACCESS TO THE HIGHWAY OR ALTERATION OR IMPROVEMENT OF AN EXISTING ACCESS TO THE HIGHWAY
- ALTERATION OF STREETS
- AUTHORISATION OF USE OF MOTOR VEHICLES OVER PUBLIC RIGHTS OF WAY (WITH FOOTPATH TO BE MANAGED)
- STREET WORKS (SW)
- FOOTPATH TO BE MANAGED
- PROPOSED FOOTPATH CLOSURE AND STREET WORKS (FC)
- PROPOSED FOOTPATH DIVERSION
- CORRIDOR FOR PROPOSED FOOTPATH DIVERSION
- XXX\_XX PUBLIC RIGHTS OF WAY IDENTIFICATION NUMBER



Infrastructure Planning (Applications: Prescribed Forms and Procedure) Regulations 2009 - Regulation 5(2)(k)  
 PINS Reference: EN010118

**ISSUE/REVISION**

NO	DATE	DESCRIPTION
P02	03/10/2022	FOR DEADLINE 3
P01	23/02/2022	FOR DCO SUBMISSION
I/R	DATE	DESCRIPTION

**PROJECT NUMBER**  
 60640215

**SHEET TITLE**  
 Streets, Access and Rights of Way Plans  
 Sheet 6 of 9

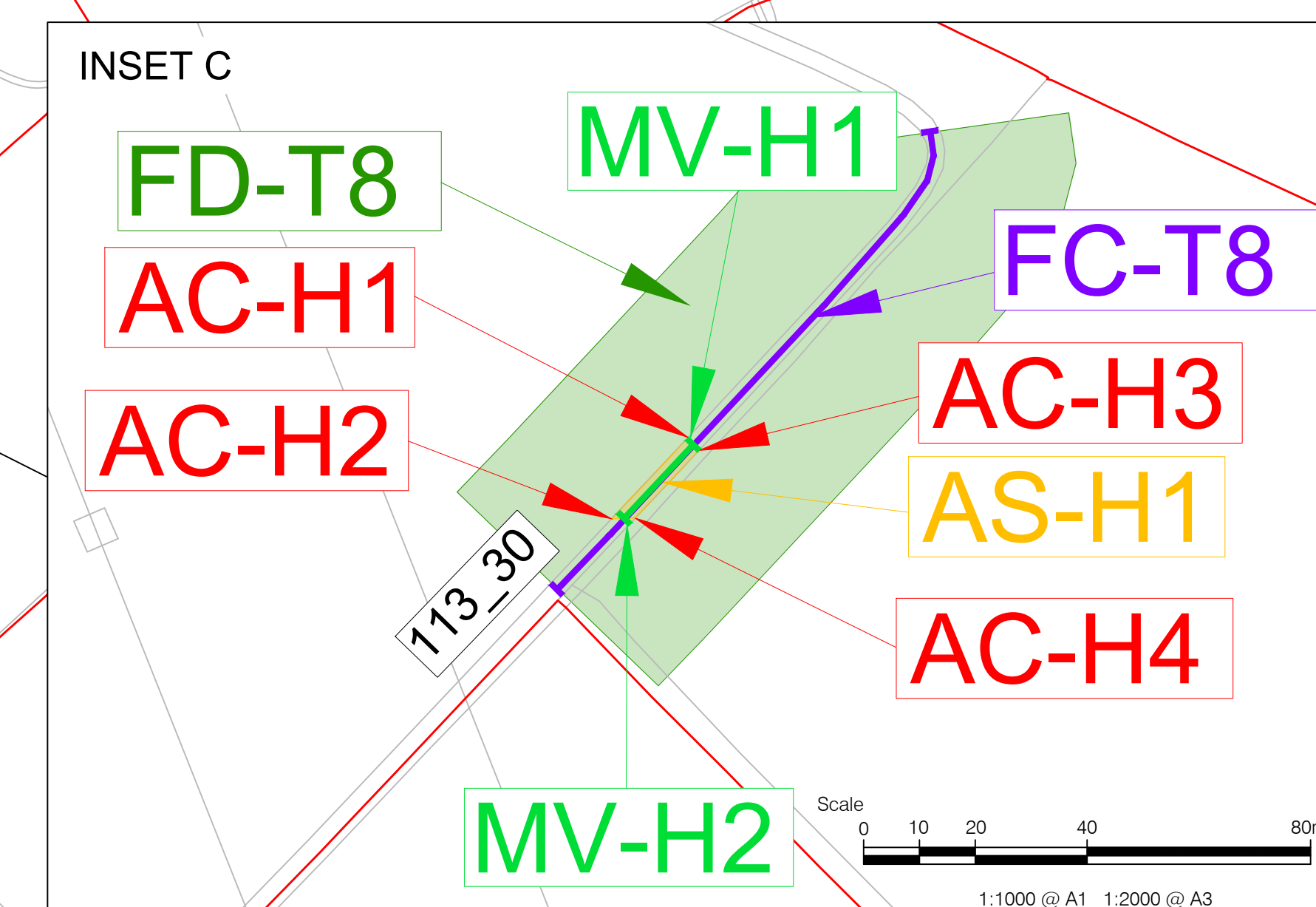
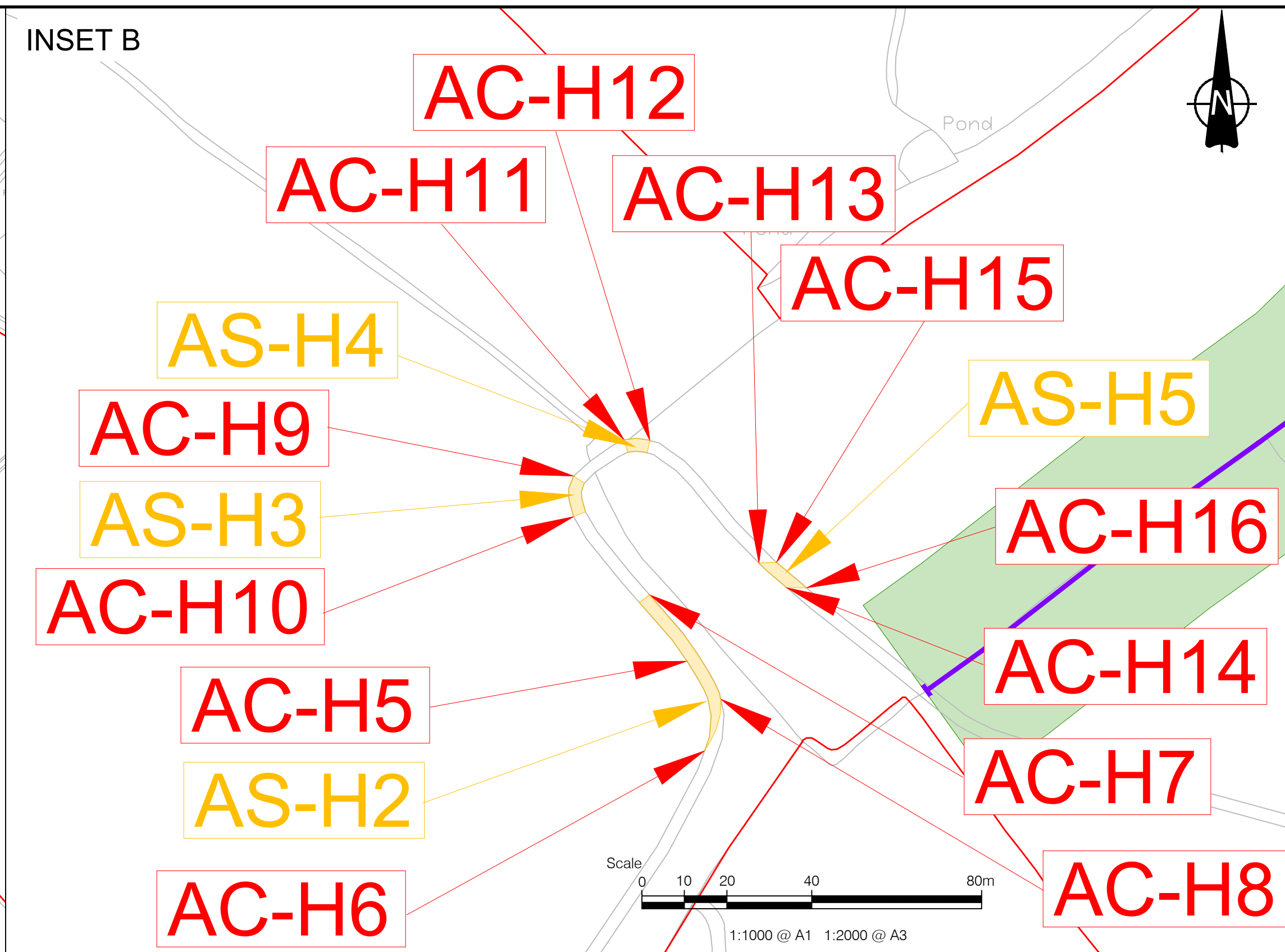
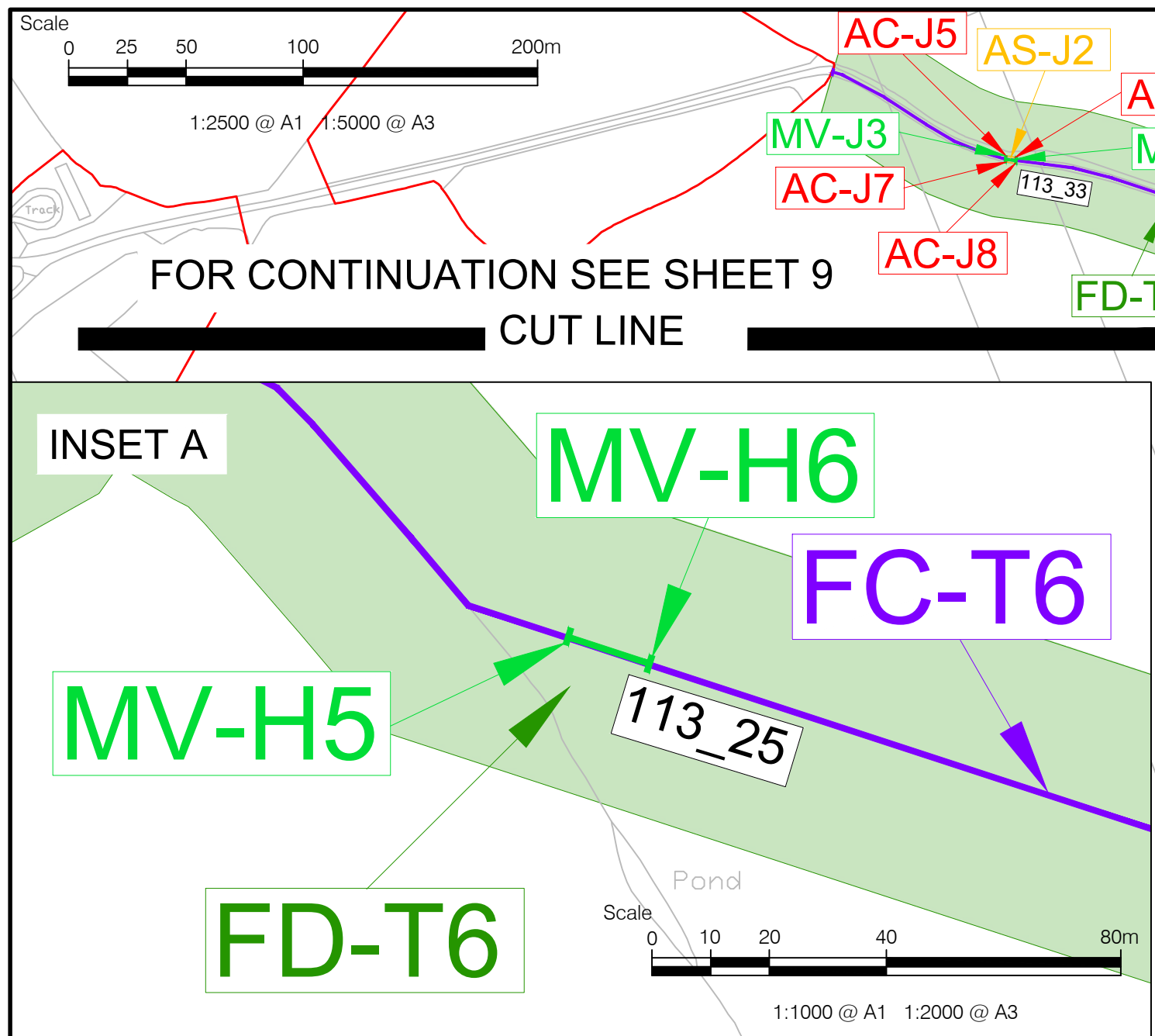
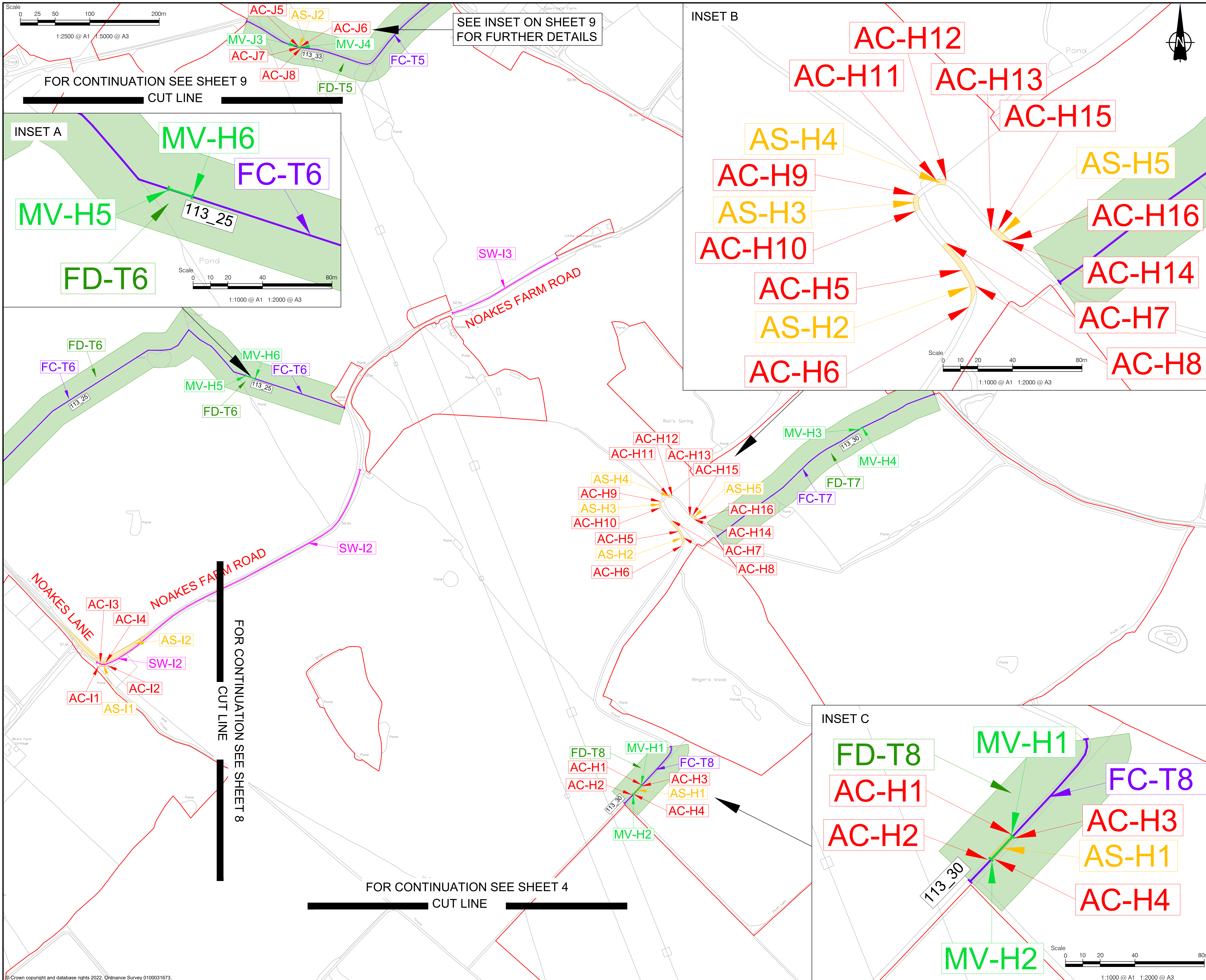
**SHEET NUMBER**  
 60640215-1013-AROW-006

FOR CONTINUATION SEE SHEET 5  
 CUT LINE

This drawing has been prepared for the use of AECOM's client. It may not be used, modified, reproduced or relied upon by third parties, except as agreed by AECOM or as required by law. AECOM accepts no responsibility, and denies any liability whatsoever, to any party that uses or relies on this drawing without AECOM's express written consent. Do not scale this document.



ISO A1 594mm x 841mm  
 Approved: MW  
 Checked: CB  
 Designer: CC  
 Project Management Initials: CC  
 File name: \\CAM-AN-002-SCOTTWILSON.CO.UK\CTB\_CHE\_ENG\TRANSPORT CONSULTANCY PROJECTS\JOB FOLDERS\_60616040215 - LONGFIELD SOLAR FARM\900 - CAD\_GIS\USP - SAROW PLANS - AMENDED - 031022.DWG  
 Last saved by: CHRIS BURN, TON/2022\_10\_03, Last Plotted: 2022\_10\_03  
 © Crown copyright and database rights 2022. Ordnance Survey 0100031673.



**PROJECT**  
 Longfield Solar Farm  
 Development Consent Order

**CLIENT**  
 Longfield Solar Farm Ltd

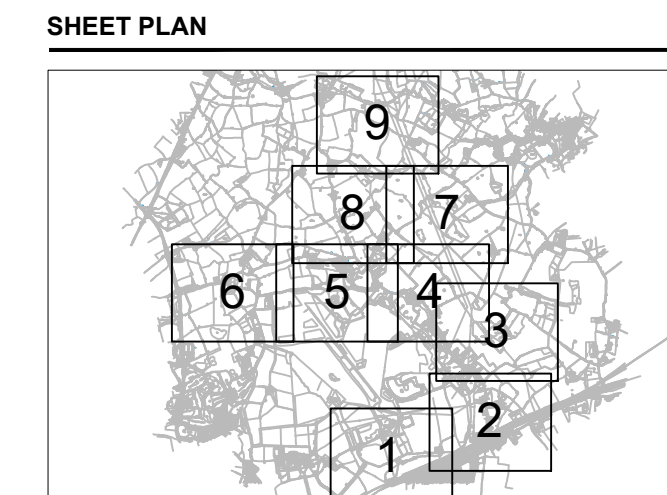
**CONSULTANT**  
 AECOM  
 Saxon House, 27 Duke Street  
 Chelmsford, Essex, CM1 1HT  
 01245 771200 tel 01245 476121 fax  
 www.aecom.com

**GENERAL NOTES**

NOTES:

- The Streets, Access and Rights of Way Plans should be read in conjunction with the Development Consent Order and the documents to be certified under it, in particular articles 8, 9, 10, 11, 12 and 14 of, and Schedules 4, 5, 6, 7 and 8 to, the Development Consent Order.
- The purple lines denoting street works and the green lines denoting the authorisation of the use of motor vehicles over public rights of way are located either along the centreline of the street or public right of way to which they relate, or adjacent to it.

- KEY**
- THE ORDER LIMITS
  - FORMATION OF A NEW ACCESS TO THE HIGHWAY OR ALTERATION OR IMPROVEMENT OF AN EXISTING ACCESS TO THE HIGHWAY
  - ALTERATION OF STREETS
  - AUTHORISATION OF USE OF MOTOR VEHICLES OVER PUBLIC RIGHTS OF WAY (WITH FOOTPATH TO BE MANAGED)
  - STREET WORKS (SW)
  - FOOTPATH TO BE MANAGED
  - PROPOSED FOOTPATH CLOSURE AND STREET WORKS (FC)
  - PROPOSED FOOTPATH DIVERSION
  - CORRIDOR FOR PROPOSED FOOTPATH DIVERSION
  - XXX\_XX PUBLIC RIGHTS OF WAY IDENTIFICATION NUMBER



Infrastructure Planning (Applications: Prescribed Forms and Procedure) Regulations 2009 - Regulation 5(2)(k)  
 PINS Reference: EN010118

**ISSUE/REVISION**

NO	DATE	DESCRIPTION
P02	03/10/2022	FOR DEADLINE 3
P01	23/02/2022	FOR DCO SUBMISSION
I/R	DATE	DESCRIPTION

**PROJECT NUMBER**  
 60640215

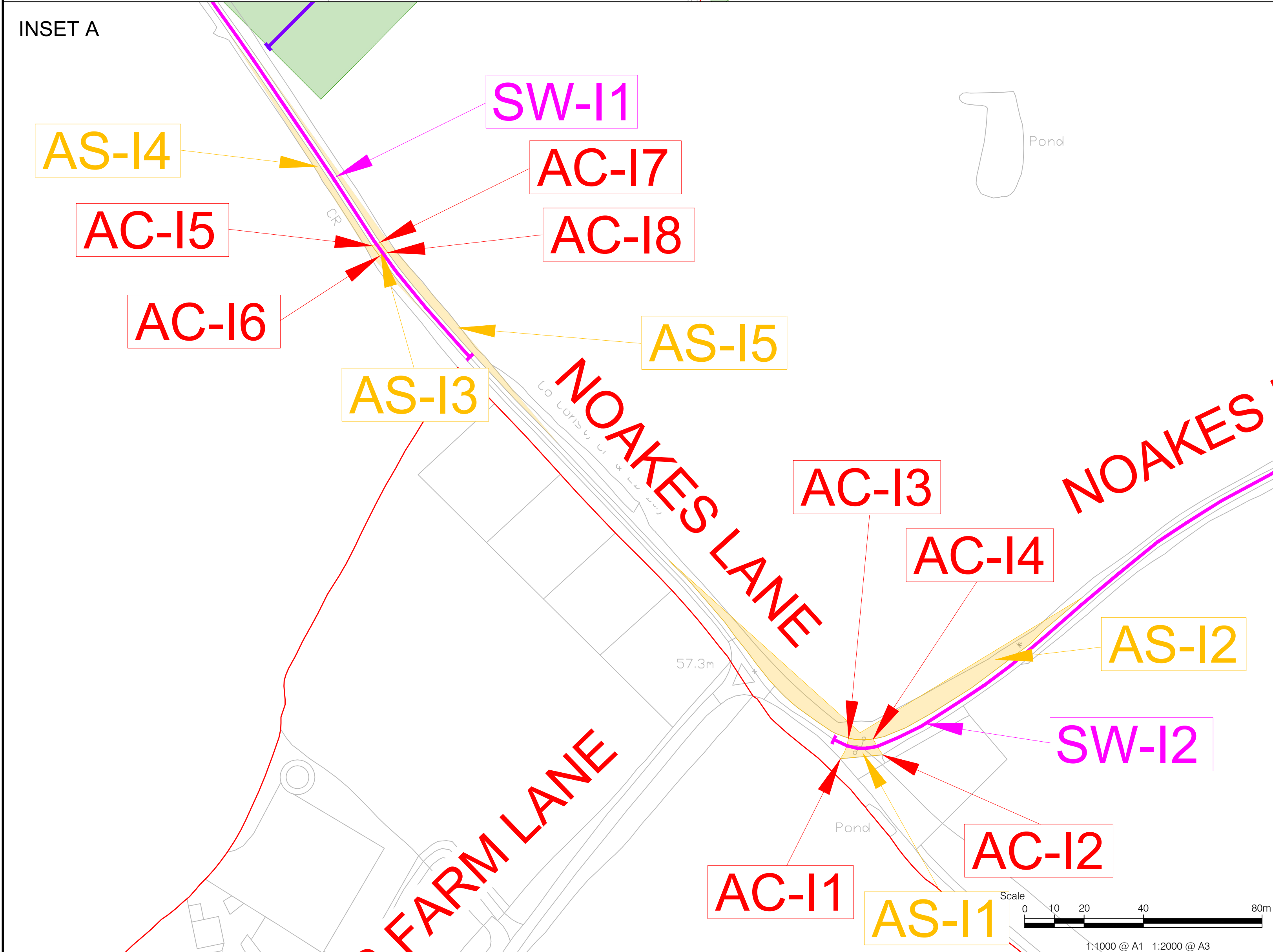
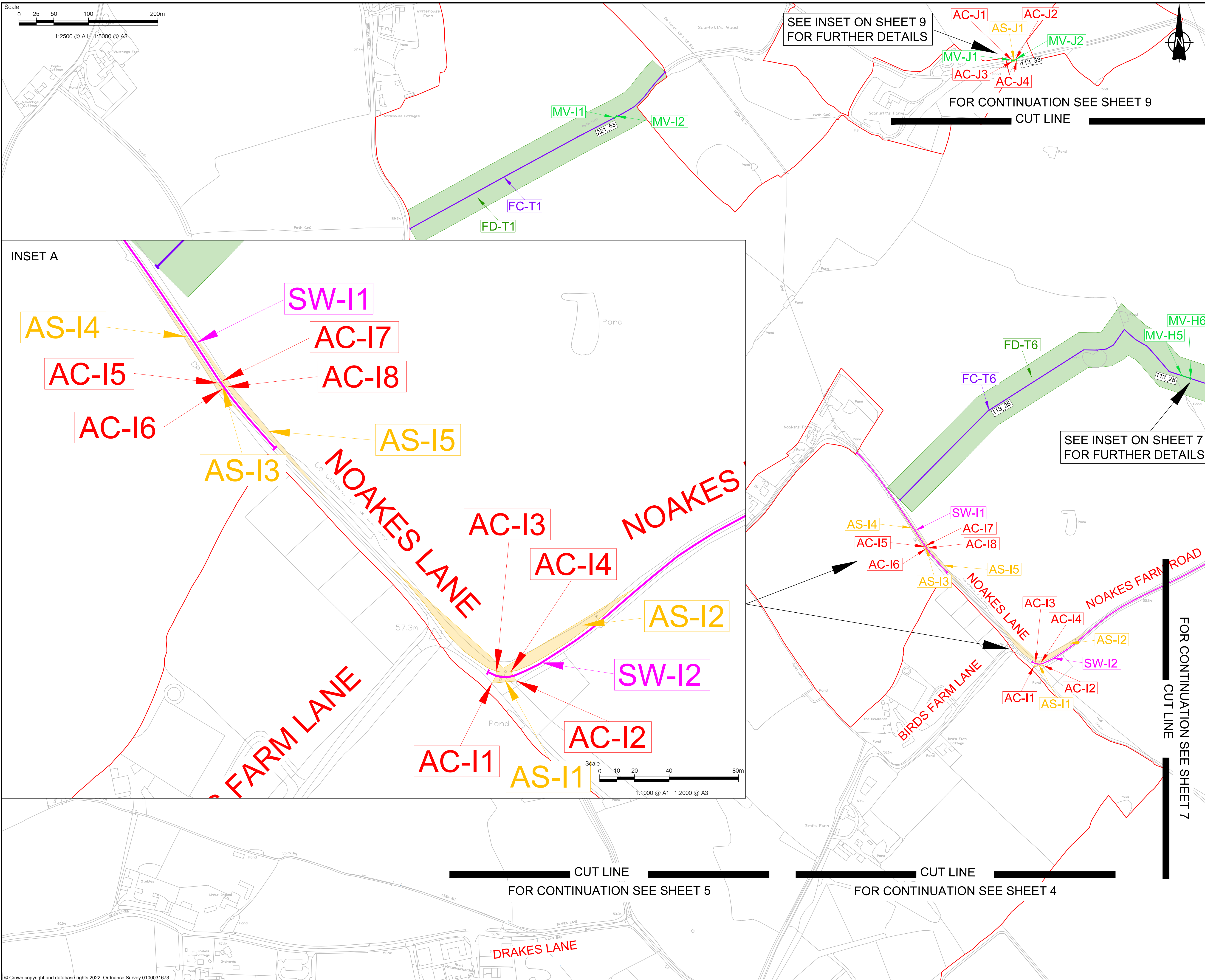
**SHEET TITLE**  
 Streets, Access and Rights of Way Plans  
 Sheet 7 of 9

**SHEET NUMBER**  
 60640215-1013-AROW-007

This drawing has been prepared for the use of AECOM's client. It may not be used, modified, reproduced or relied upon by third parties, except as agreed by AECOM or as required by law. AECOM accepts no responsibility, and denies any liability whatsoever, to any party that uses or relies on this drawing without AECOM's express written consent. Do not scale this document.



ISO A1 594mm x 841mm  
 Approved: MW  
 Checked: CB  
 Designer: CC  
 Project Management Initials:  
 Last saved by: CHRIS BURN, TON/2022-10-03, Last Plotted: 2022-10-03  
 Filename: \\CAMAN-002.SCOTTHILSON.CO.UK\CTB\_CHE\_ENG\TRANSPORT CONSULTANCY PROJECTS\JOB FOLDERS\_606160640215 - LONGFIELD SOLAR FARM\900 - CAD\_GIS\USF - SAROW PLANS - AMENDED - 031022.DWG



SEE INSET ON SHEET 9 FOR FURTHER DETAILS

FOR CONTINUATION SEE SHEET 9

SEE INSET ON SHEET 7 FOR FURTHER DETAILS

CUT LINE FOR CONTINUATION SEE SHEET 5

CUT LINE FOR CONTINUATION SEE SHEET 4

FOR CONTINUATION SEE SHEET 7



**PROJECT**  
 Longfield Solar Farm  
 Development Consent Order

**CLIENT**  
 Longfield Solar Farm Ltd

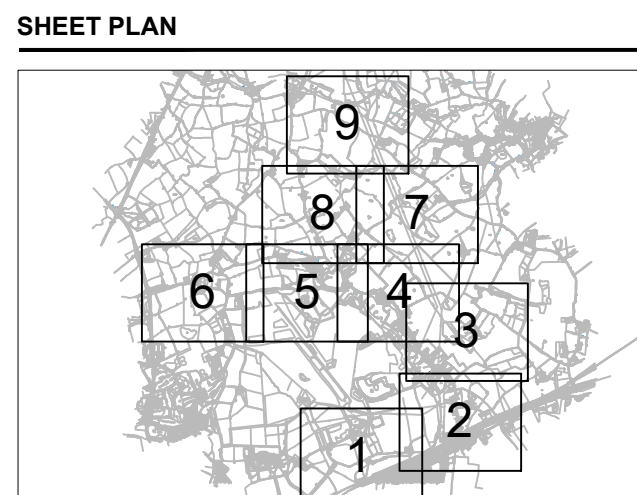
**CONSULTANT**  
 AECOM  
 Saxon House, 27 Duke Street  
 Chelmsford, Essex, CM1 1HT  
 01245 771200 tel 01245 476121 fax  
 www.aecom.com

**GENERAL NOTES**

NOTES:

- The Streets, Access and Rights of Way Plans should be read in conjunction with the Development Consent Order and the documents to be certified under it, in particular articles 8, 9, 10, 11, 12 and 14 of, and Schedules 4, 5, 6, 7 and 8 to, the Development Consent Order.
- The purple lines denoting street works and the green lines denoting the authorisation of the use of motor vehicles over public rights of way are located either along the centreline of the street or public right of way to which they relate, or adjacent to it.

- KEY**
- THE ORDER LIMITS
  - FORMATION OF A NEW ACCESS TO THE HIGHWAY OR ALTERATION OR IMPROVEMENT OF AN EXISTING ACCESS TO THE HIGHWAY
  - ALTERATION OF STREETS
  - AUTHORIZATION OF USE OF MOTOR VEHICLES OVER PUBLIC RIGHTS OF WAY (WITH FOOTPATH TO BE MANAGED)
  - STREET WORKS (SW)
  - FOOTPATH TO BE MANAGED
  - PROPOSED FOOTPATH CLOSURE AND STREET WORKS (FC)
  - PROPOSED FOOTPATH DIVERSION
  - CORRIDOR FOR PROPOSED FOOTPATH DIVERSION
  - XXX\_XX PUBLIC RIGHTS OF WAY IDENTIFICATION NUMBER



Infrastructure Planning (Applications: Prescribed Forms and Procedure) Regulations 2009 - Regulation 5(2)(k)  
 PINS Reference: EN010118

**ISSUE/REVISION**

NO	DATE	DESCRIPTION
P02	03/10/2022	FOR DEADLINE 3
P01	23/02/2022	FOR DCO SUBMISSION
I/R	DATE	DESCRIPTION

**PROJECT NUMBER**  
 60640215

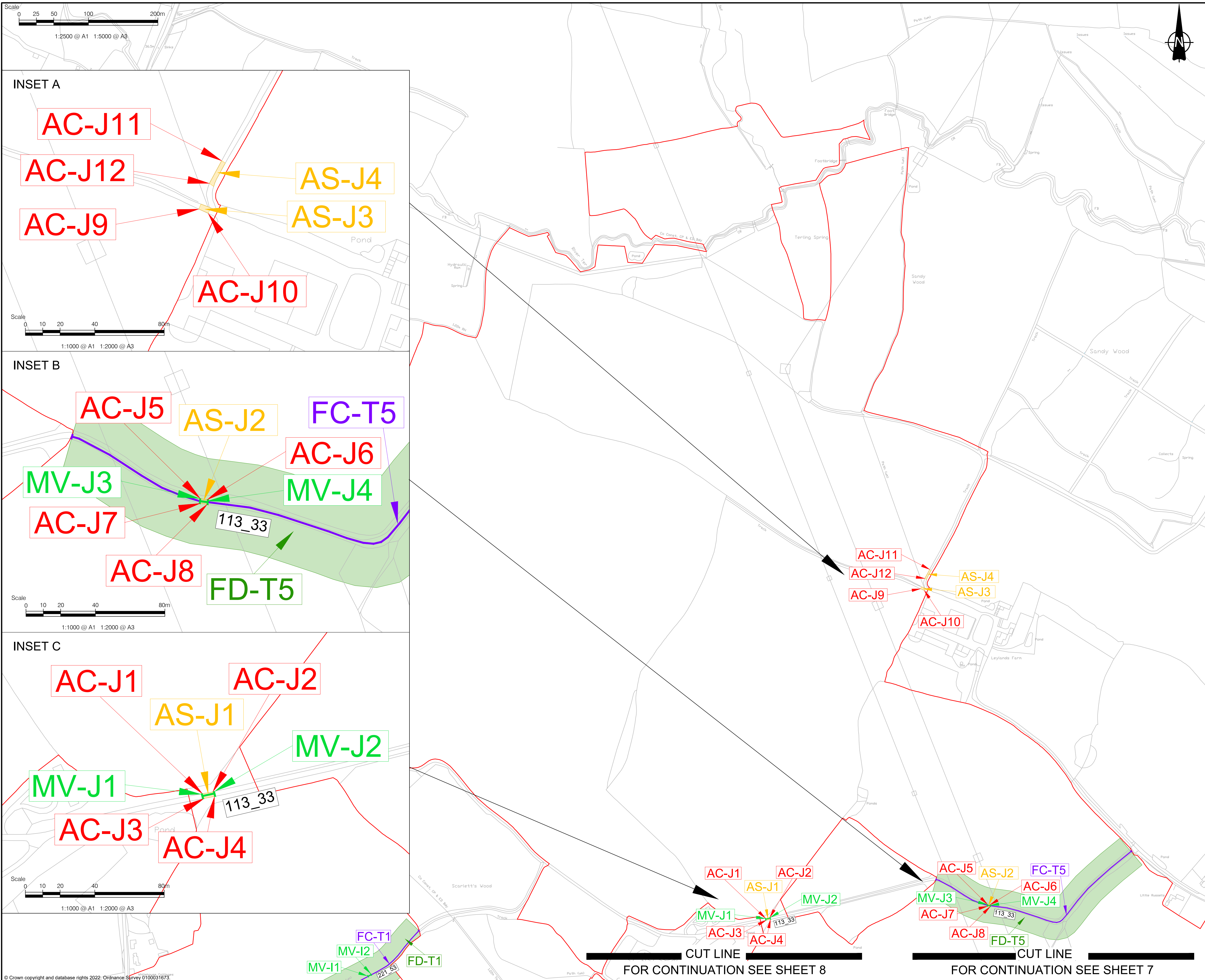
**SHEET TITLE**  
 Streets, Access and Rights of Way Plans  
 Sheet 8 of 9

**SHEET NUMBER**  
 60640215-1013-AROW-008

This drawing has been prepared for the use of AECOM's client. It may not be used, modified, reproduced or relied upon by third parties, except as agreed by AECOM or as required by law. AECOM accepts no responsibility, and denies any liability whatsoever, to any party that uses or relies on this drawing without AECOM's express written consent. Do not scale this document.



ISO A1 594mm x 841mm  
 Approved: MW  
 Checked: CB  
 Designer: CC  
 Project Management Initials: DWG  
 Project Management Initials: DWG  
 Last saved by: CHRIS BURR/TOM/2022-10-03  
 File name: \\CAMAN\002.SCOTTHILSON.CO.UK\CTB\_CHE\_ENGINTEANSRPORT CONSULTANCY PROJECTS\JOB FOLDERS\_606160640215 - LONGFIELD SOLAR FARM\900 - CAD\_GIS\USF - SAROW PLANS - AMENDED - 031022.DWG  
 © Crown copyright and database rights 2022. Ordnance Survey 0100031673.



**PROJECT**  
 Longfield Solar Farm  
 Development Consent Order

**CLIENT**  
 Longfield Solar Farm Ltd

**CONSULTANT**  
 AECOM  
 Saxon House, 27 Duke Street  
 Chelmsford, Essex, CM1 1HT  
 01245 771200 tel 01245 476121 fax  
 www.aecom.com

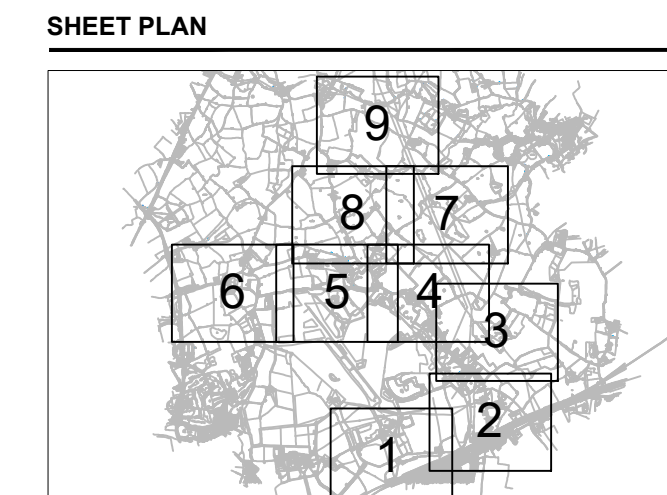
**GENERAL NOTES**

**NOTES:**

- The Streets, Access and Rights of Way Plans should be read in conjunction with the Development Consent Order and the documents to be certified under it, in particular articles 8, 9, 10, 11, 12 and 14 of, and Schedules 4, 5, 6, 7 and 8 to, the Development Consent Order.
- The purple lines denoting street works and the green lines denoting the authorisation of the use of motor vehicles over public rights of way are located either along the centreline of the street or public right of way to which they relate, or adjacent to it.

**KEY**

- THE ORDER LIMITS
- FORMATION OF A NEW ACCESS TO THE HIGHWAY OR ALTERATION OR IMPROVEMENT OF AN EXISTING ACCESS TO THE HIGHWAY
- ALTERATION OF STREETS
- AUTHORIZATION OF USE OF MOTOR VEHICLES OVER PUBLIC RIGHTS OF WAY (WITH FOOTPATH TO BE MANAGED)
- STREET WORKS (SW)
- FOOTPATH TO BE MANAGED
- PROPOSED FOOTPATH CLOSURE AND STREET WORKS (FC)
- - - PROPOSED FOOTPATH DIVERSION
- CORRIDOR FOR PROPOSED FOOTPATH DIVERSION
- XXX\_XX PUBLIC RIGHTS OF WAY IDENTIFICATION NUMBER



Infrastructure Planning (Applications: Prescribed Forms and Procedure) Regulations 2009 - Regulation 5(2)(k)  
 PINS Reference: EN010118

**ISSUE/REVISION**

NO	DATE	DESCRIPTION
P02	03/10/2022	FOR DEADLINE 3
P01	23/02/2022	FOR DCO SUBMISSION
I/R	DATE	DESCRIPTION

**PROJECT NUMBER**  
 60640215

**SHEET TITLE**  
 Streets, Access and Rights of Way Plans  
 Sheet 9 of 9

**SHEET NUMBER**  
 60640215-1013-AROW-009

**CUT LINE**  
 FOR CONTINUATION SEE SHEET 8      FOR CONTINUATION SEE SHEET 7